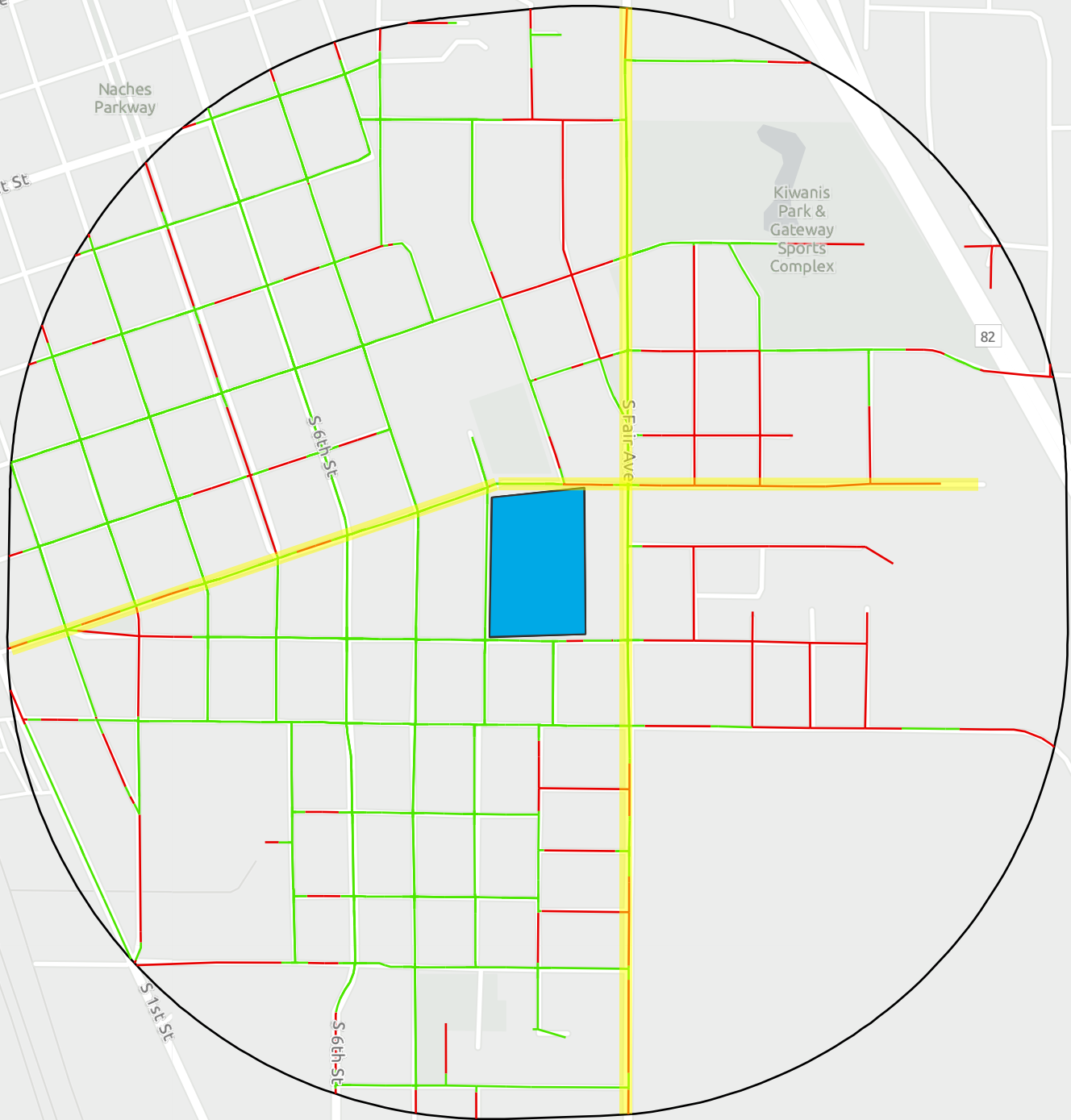


# Adams

Elementary School

Founded: 1907



**22.55**

Miles With Sidewalk

**6.00**

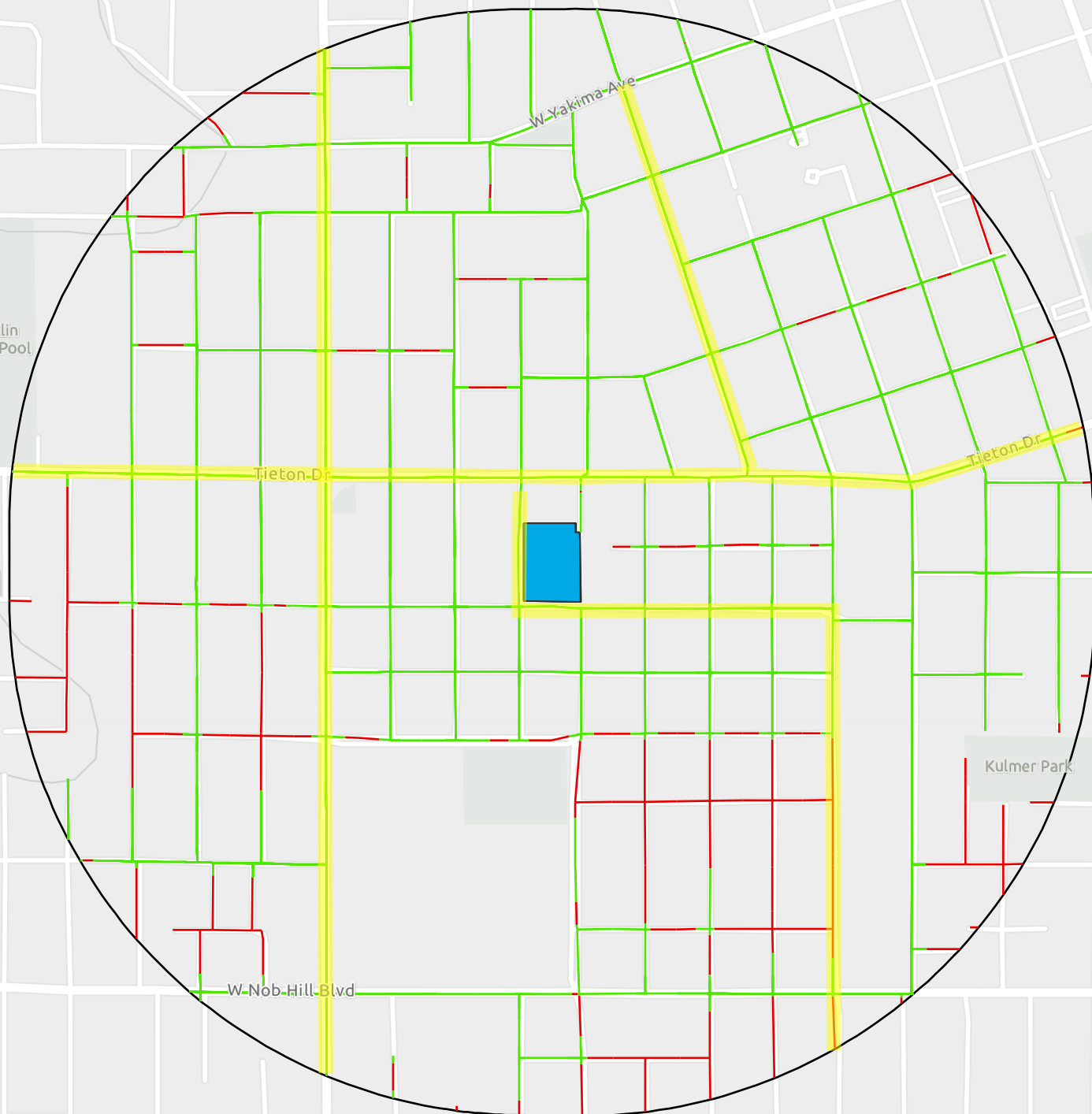
Miles Without Sidewalk

September 2018

# McKinley

Elementary School

Founded: 1950



53.69

Miles With Sidewalk

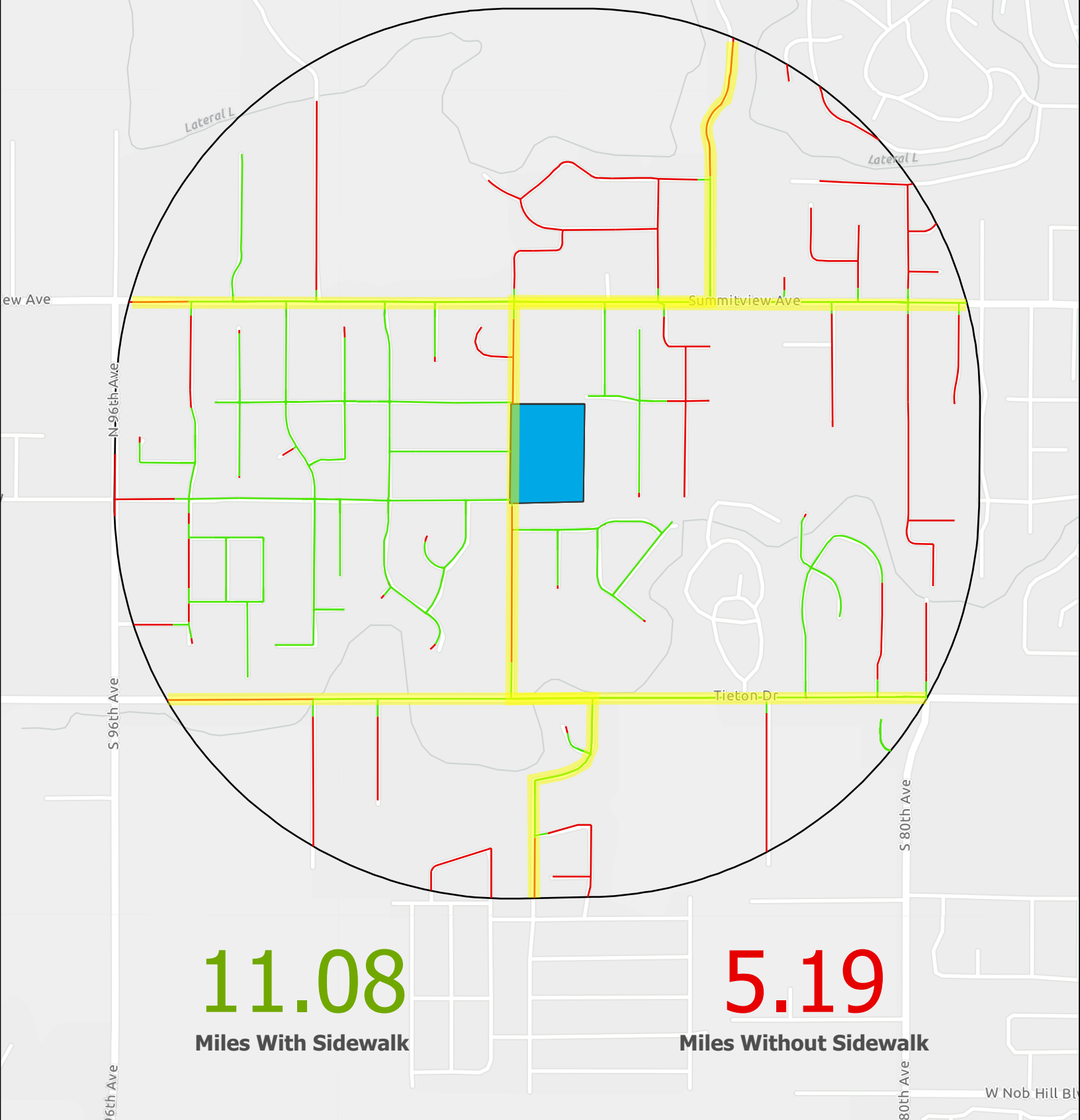
4.70

Miles Without Sidewalk

# Apple Valley

Elementary School

Founded: 1990



11.08

Miles With Sidewalk

5.19

Miles Without Sidewalk

# Elementary School

Founded: 1965

16.71

# 6.19

## Miles Without Sidewalk



# Discovery Lab

Elementary School

Founded: 1997

Fruitvale Blvd

Union Canal

Willow Lake

Aspen Lake

Union Canal

Chesterley Park

Powerhouse Rd

Fruitvale Blvd

Fruitvale

Arches and Cowiche Ditch

Powerhouse Canal Pathway

8.11

Miles With Sidewalk

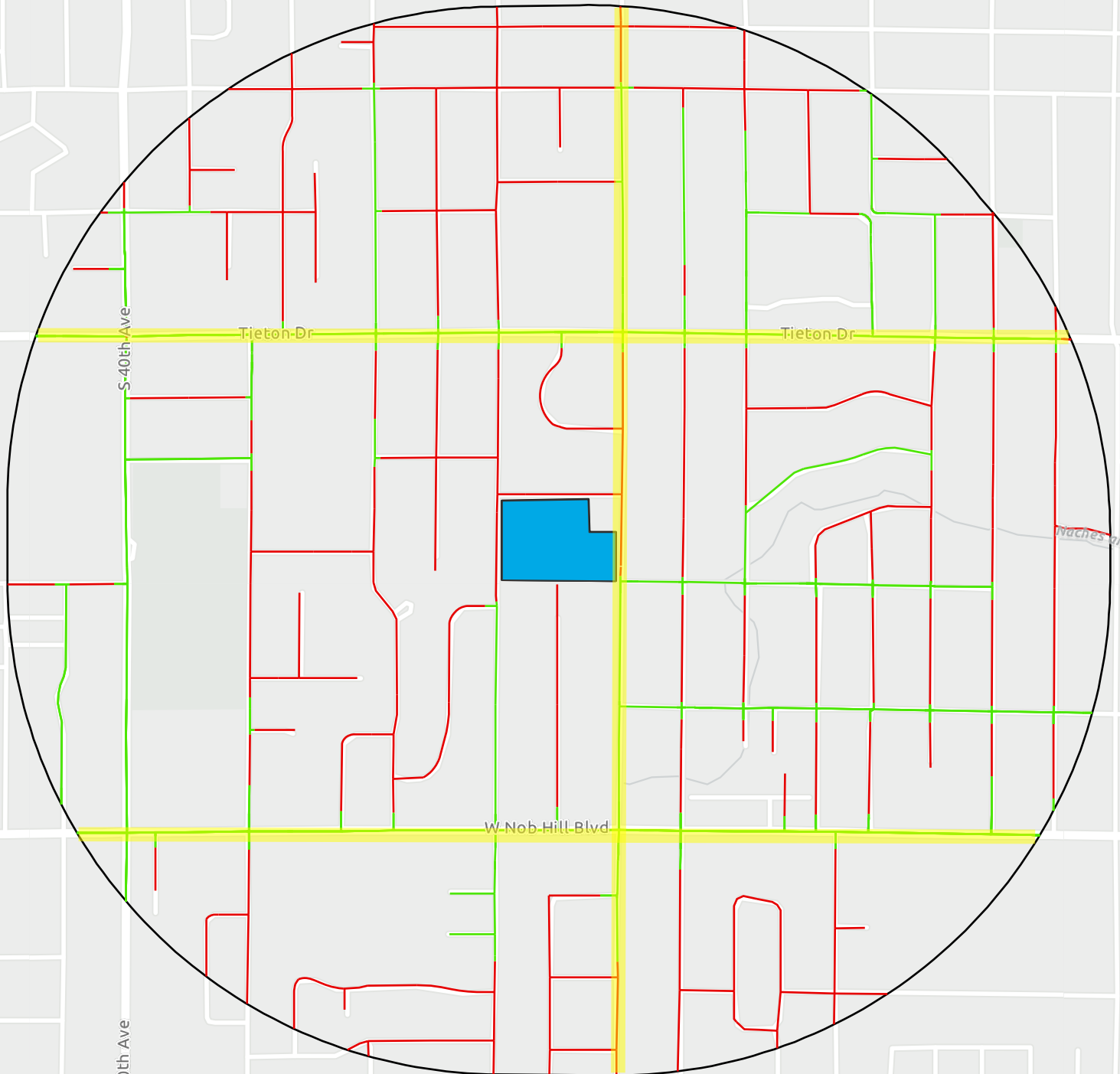
11.21

Miles Without Sidewalk

# Nob Hill

Elementary School

Founded: 1965



**18.02**

Miles With Sidewalk

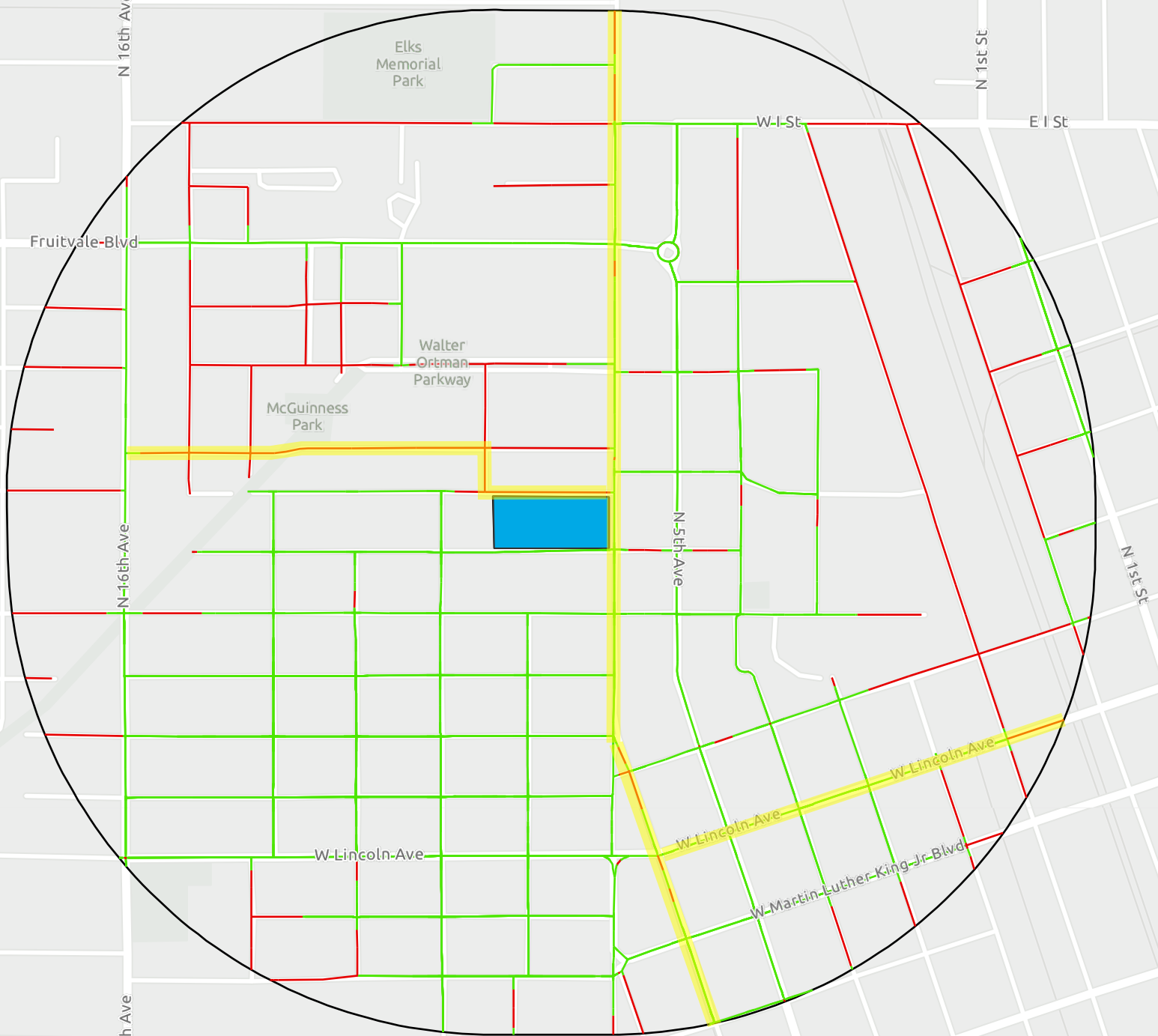
**11.53**

Miles Without Sidewalk

# Garfield

Elementary School

Founded: 1965



38.43

Miles With Sidewalk

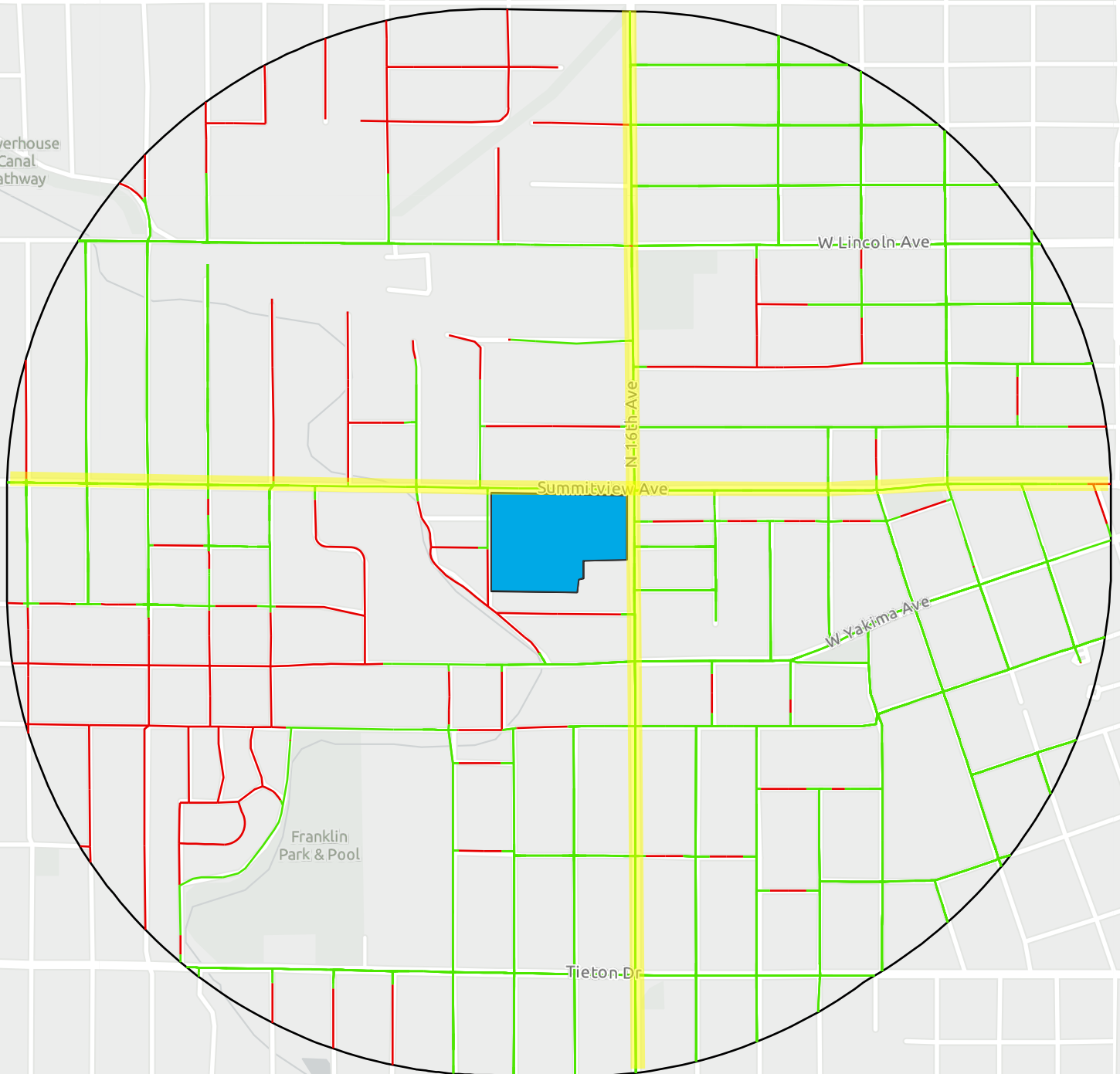
6.58

Miles Without Sidewalk

# Roosevelt

Elementary School

Founded: 1990



59.06

Miles With Sidewalk

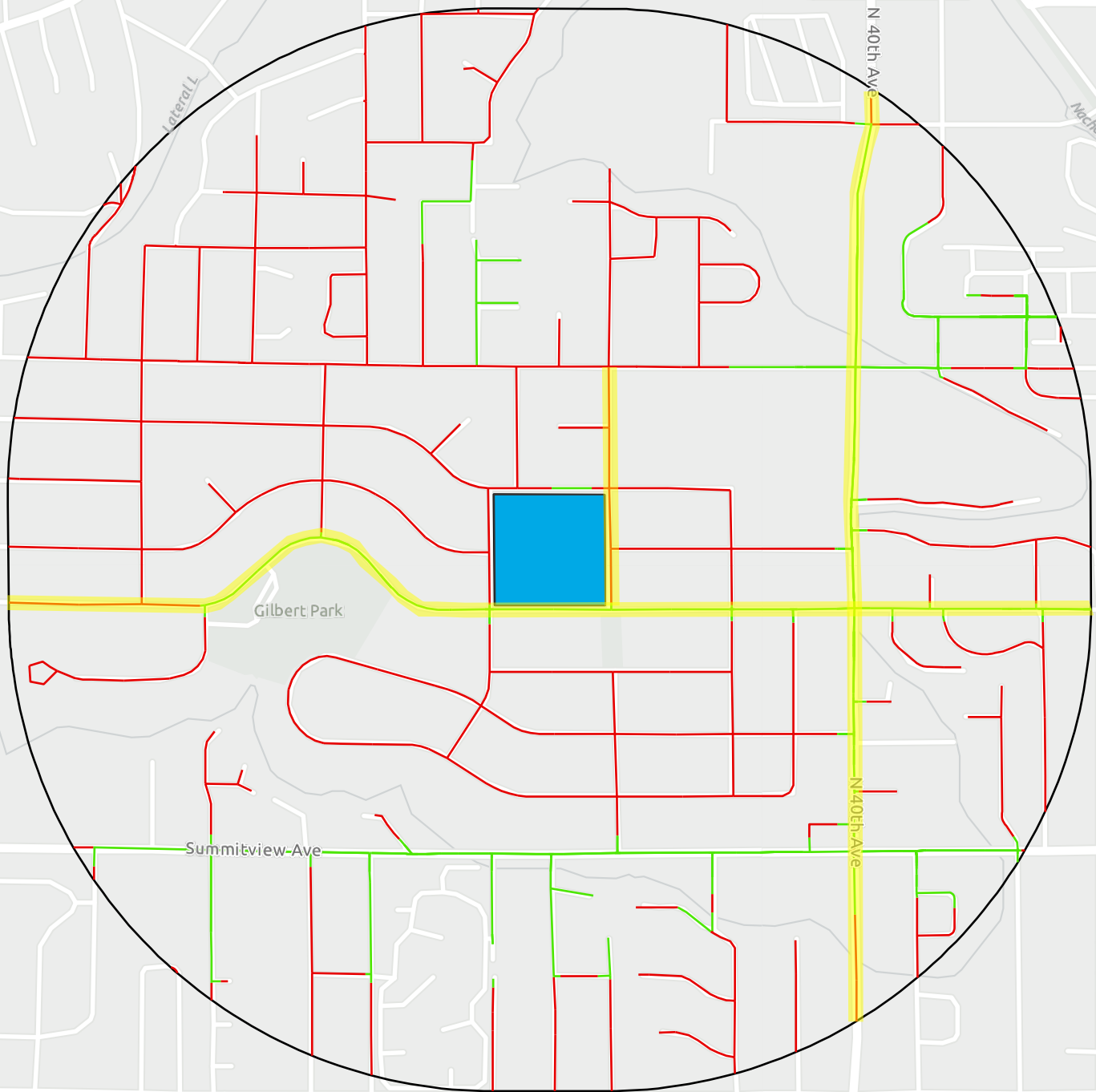
6.50

Miles Without Sidewalk

# Gilbert

Elementary School

Founded: 1965



**8.59**

**Miles With Sidewalk**

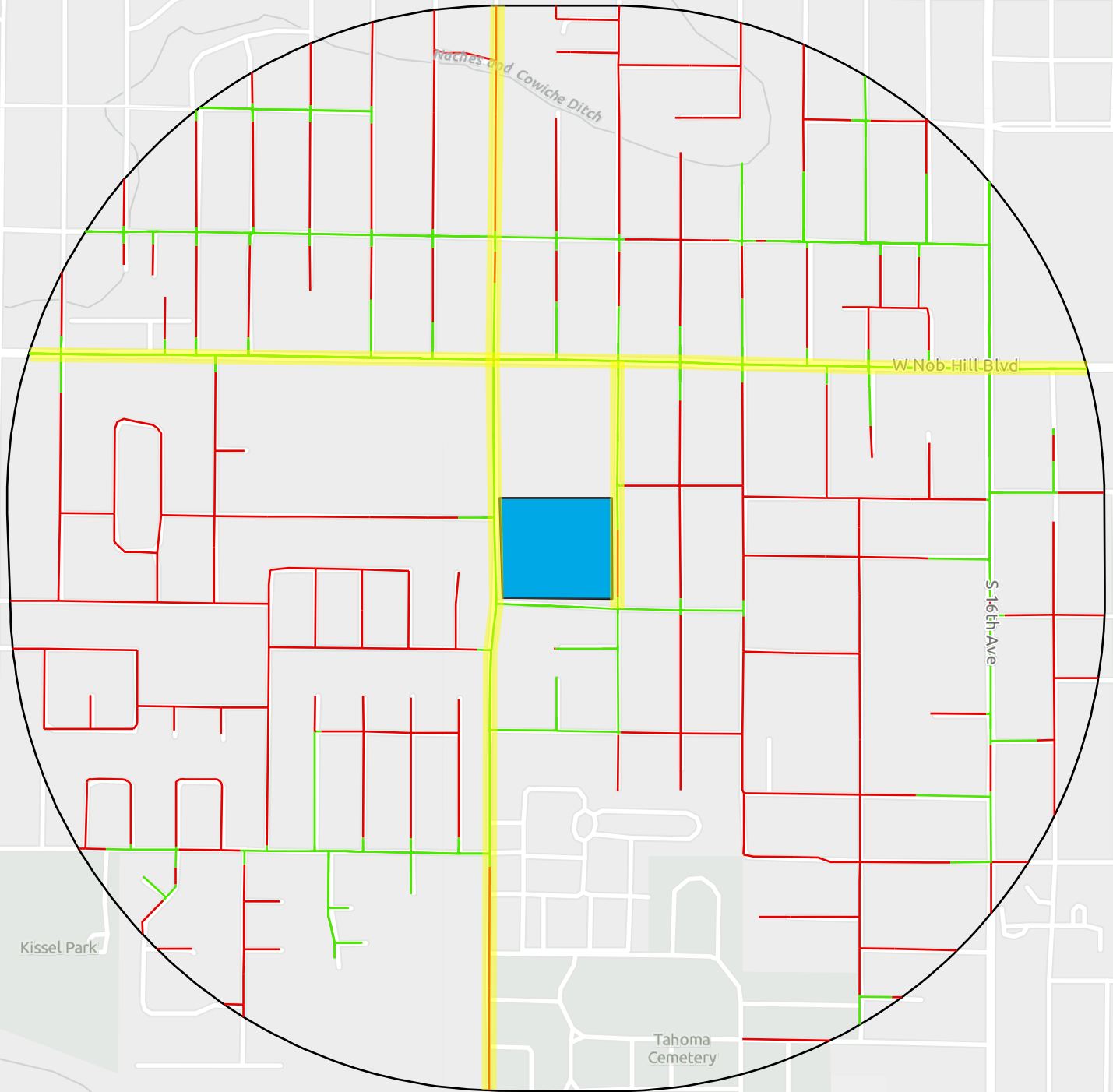
**13.07**

**Miles Without Sidewalk**

# McClure

Elementary School

Founded: 1951



15.71

Miles With Sidewalk

12.19

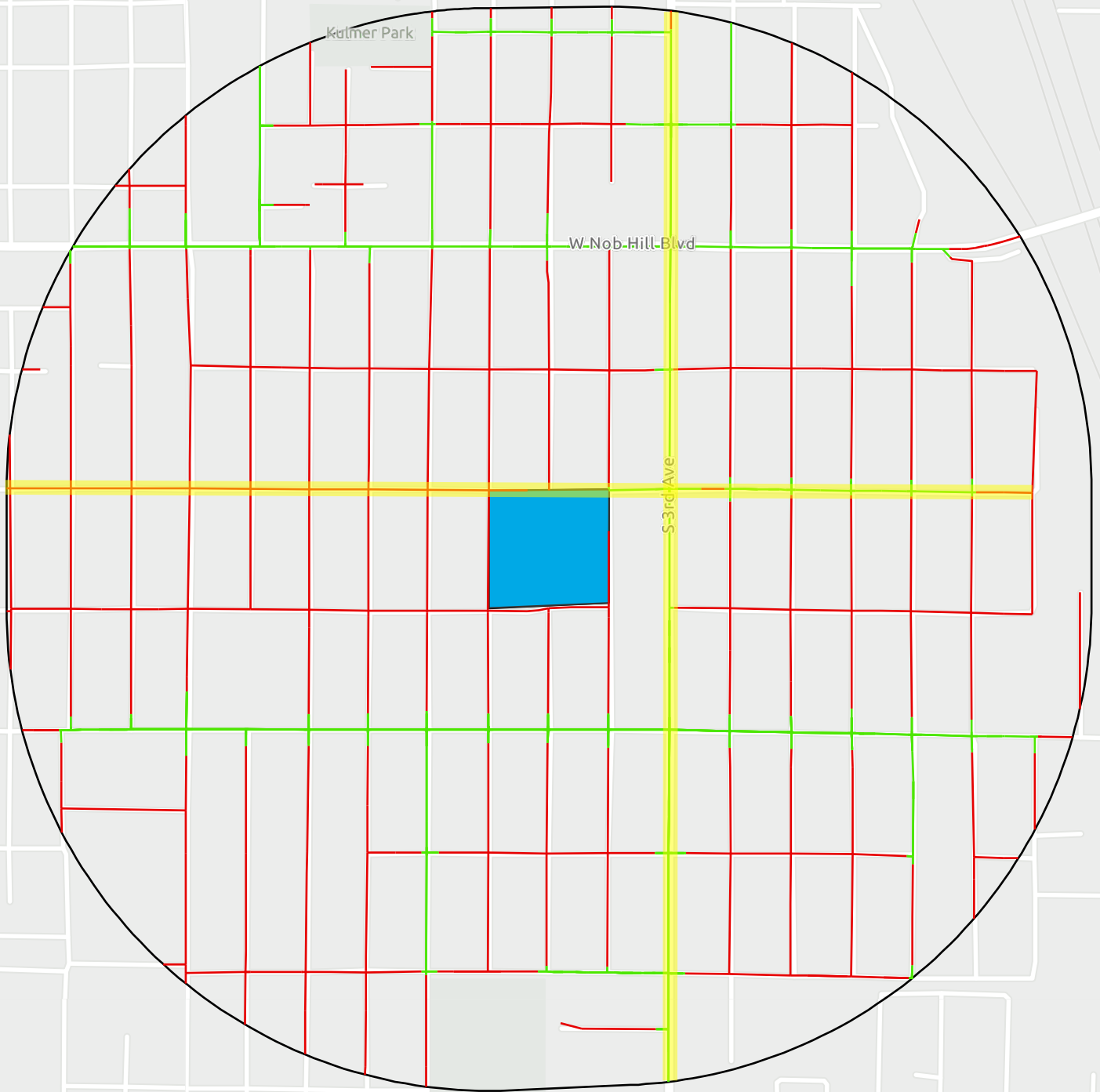
Miles Without Sidewalk



# Hoover

Elementary School

Founded: 1975



15.17

Miles With Sidewalk

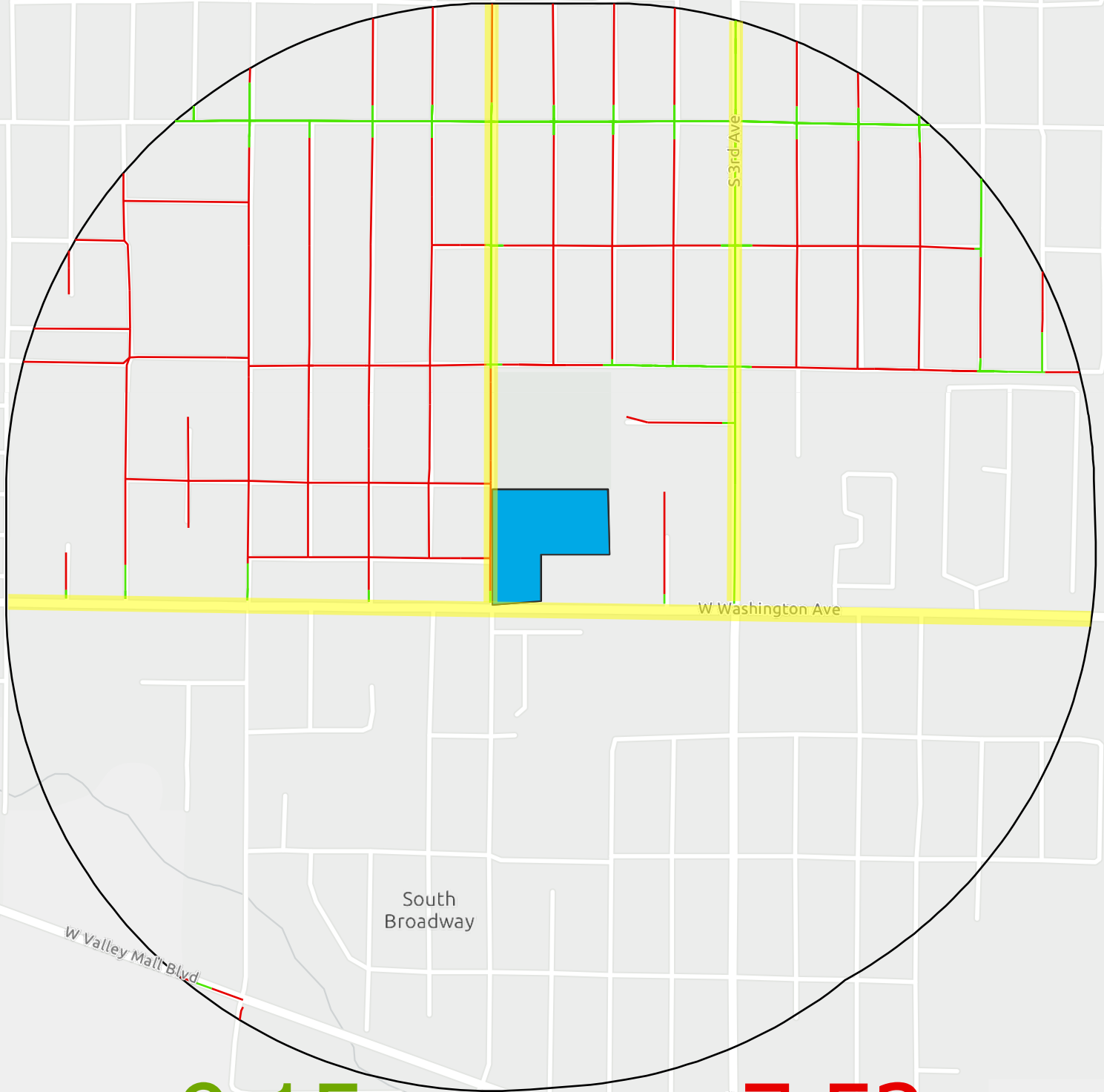
16.98

Miles Without Sidewalk

# Ridgeview

Elementary School

Founded: 1992



9.15

Miles With Sidewalk

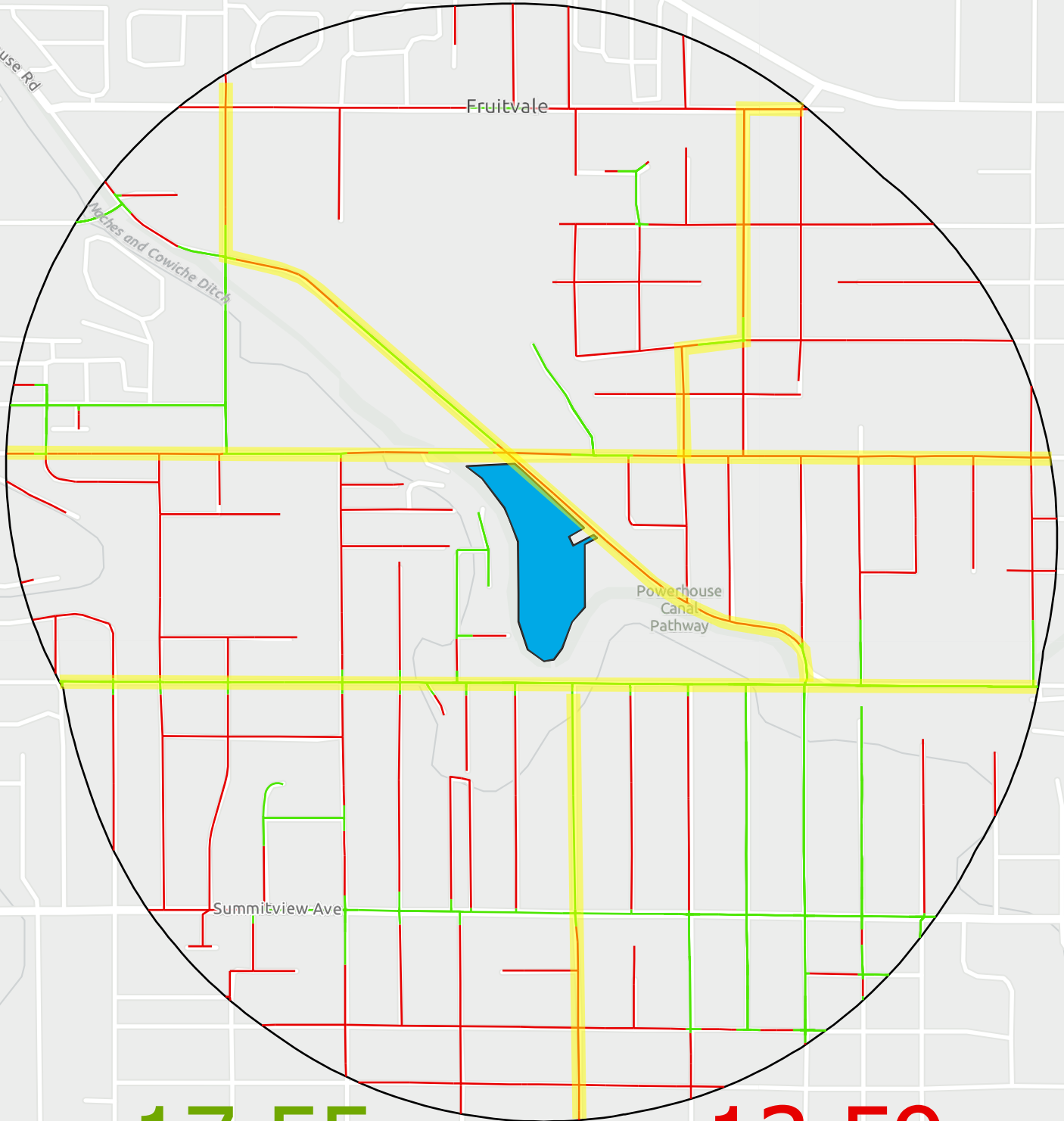
7.53

Miles Without Sidewalk

# Robertson

Elementary School

Founded: 1968



17.55

Miles With Sidewalk

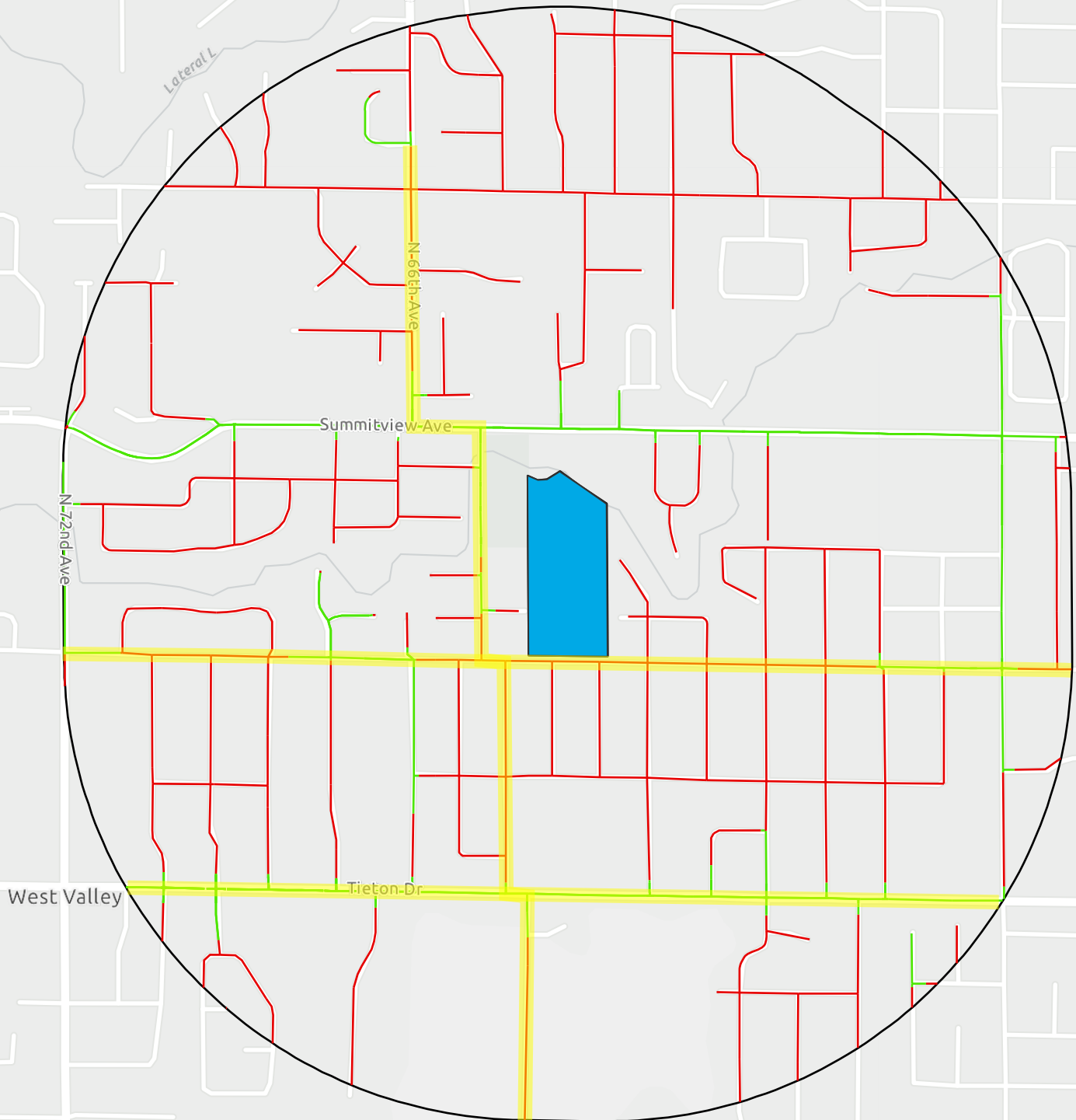
13.59

Miles Without Sidewalk

# Summitview

Elementary School

Founded: 1965



8.70

Miles With Sidewalk

13.82

Miles Without Sidewalk

Elementary School  
Founded: 1978

This map shows the Nob Hill area in San Francisco, centered on the proposed transit line. The transit line is highlighted in yellow, running horizontally through the center of the map. A blue rectangular area is located on the transit line, just west of the intersection with S 40th Ave. The map includes several labeled streets: Tieton Dr (top left), S 40th Ave (top right), W Nob Hill Blvd (center left), and S 40th Ave (bottom right). A large grey area at the bottom is labeled Randall Park, and a smaller grey area to its left is labeled Wide Hollow Creek. The map also shows a network of red and green lines representing existing streets and transit routes.

## Miles With Sidewalk

## Miles Without Sidewalk

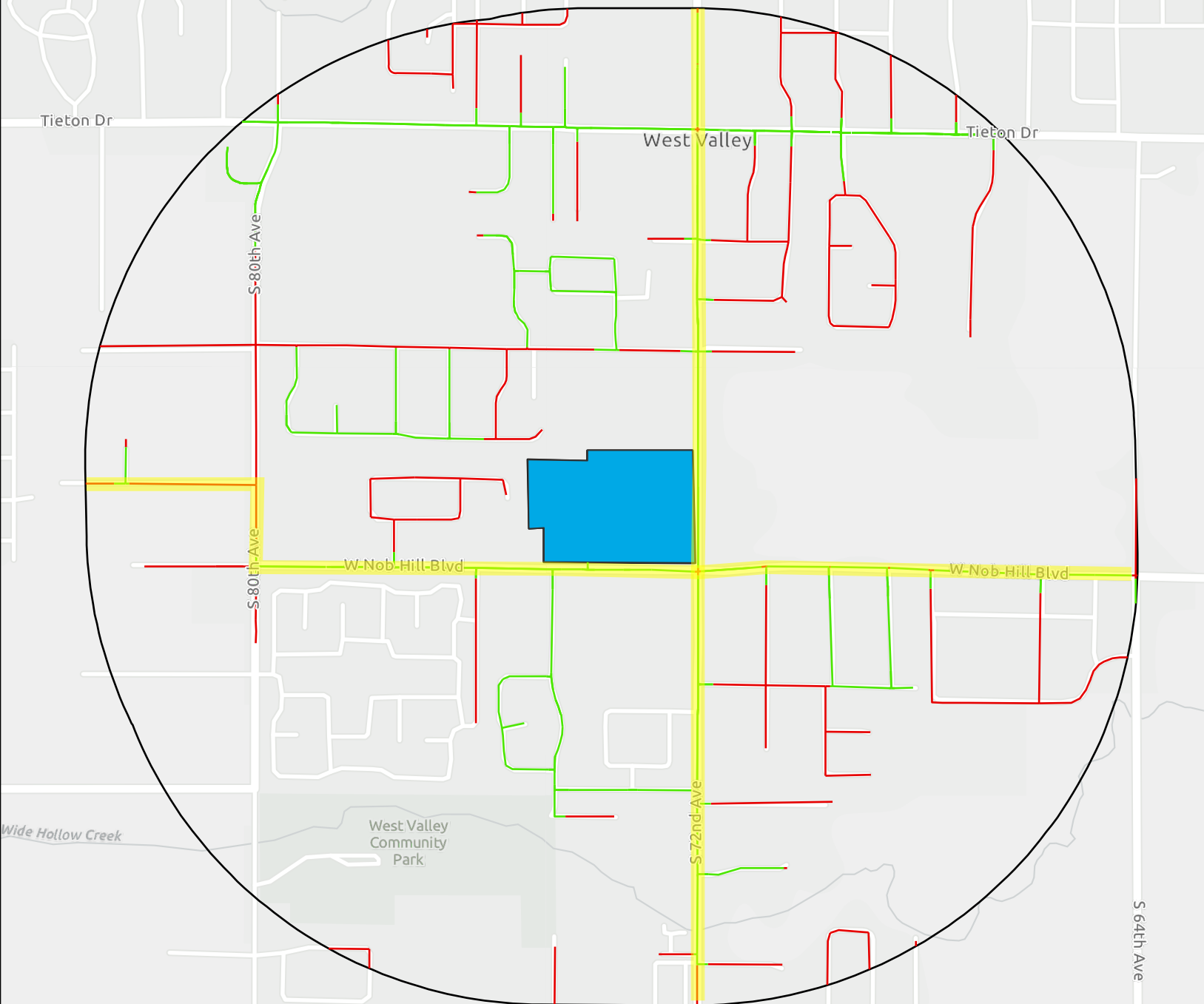
W Washington Ave

W Washington Ave

# Wide Hollow

Elementary School

Founded: 1990



10.46

Miles With Sidewalk

6.26

Miles Without Sidewalk